

Sea Link

Volume 6: Environmental Statement

Document: 6.4.3.2.L

Part 3 Kent

Chapter 2 Appendix 3.2.L

Nighttime Bat Walkover and Static Detector Report - Figures Part 2 of 3

Planning Inspectorate Reference: EN020026

Version: A

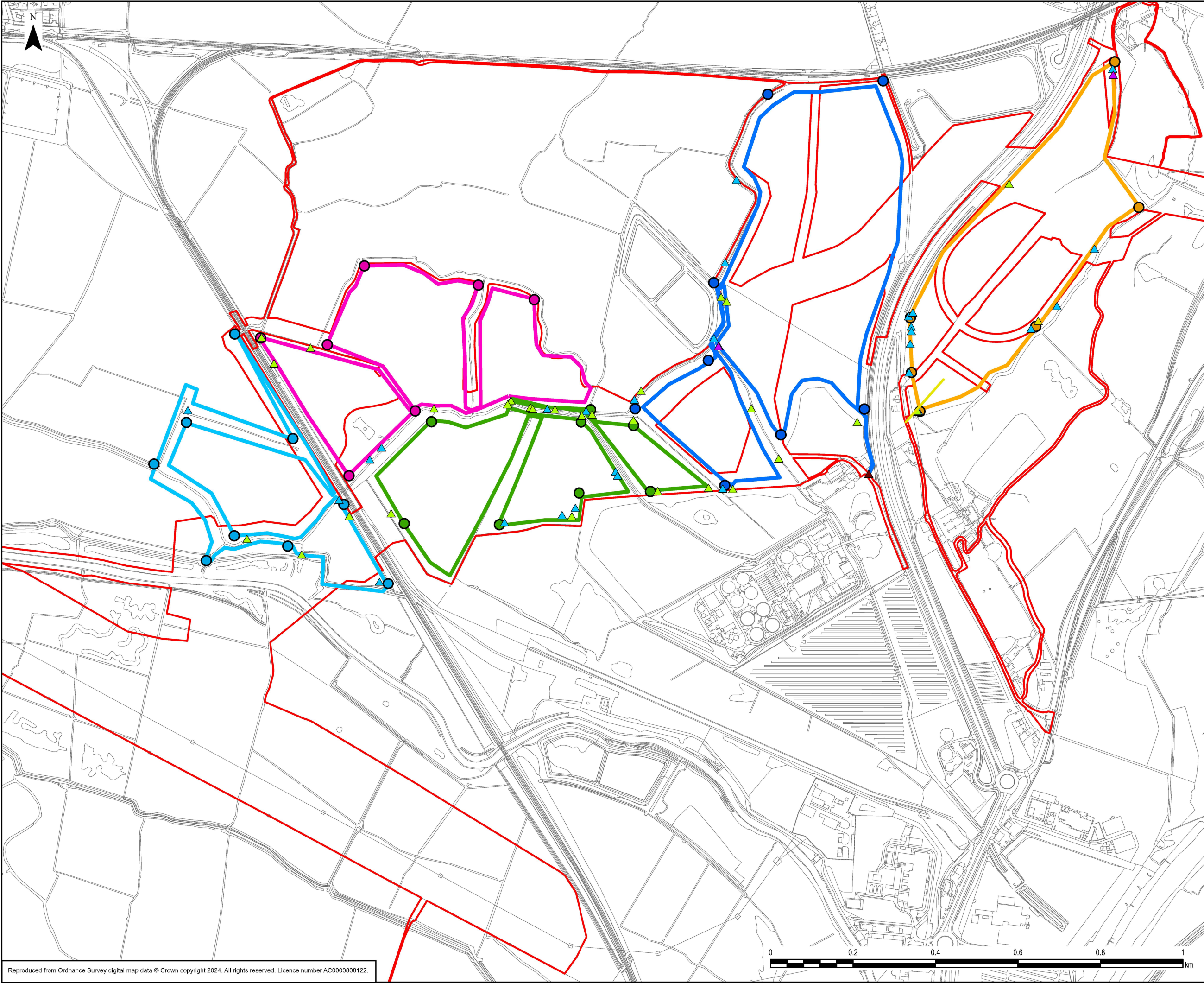
March 2025

Infrastructure Planning (Applications: Prescribed Forms and Procedure)
Regulations 2009 Regulation 5(2)(a)

Contents

Application Document 6.4.3.2.L Nighttime Bat Walkover and Static Detector Report - Figures Part 2 of 3

- Application Document 6.4.3.2.L.2 Kent Nighttime Bat Walkover - July 2023
- Application Document 6.4.3.2.L.3 Kent Nighttime Bat Walkover - October 2023



Legend

Kent Onshore Scheme Boundary

Transect 1 Point

Transect 1 Line

Transect 2 Point

Transect 2 Line

Transect 3 Point

Transect 3 Line

Transect 4 Point

Transect 4 Line

Transect 5 Point

Transect 5 Line

Bat Activity - Point

Common pipistrelle

Leisler's Bat

Myotis species

Nathusius' pipistrelle

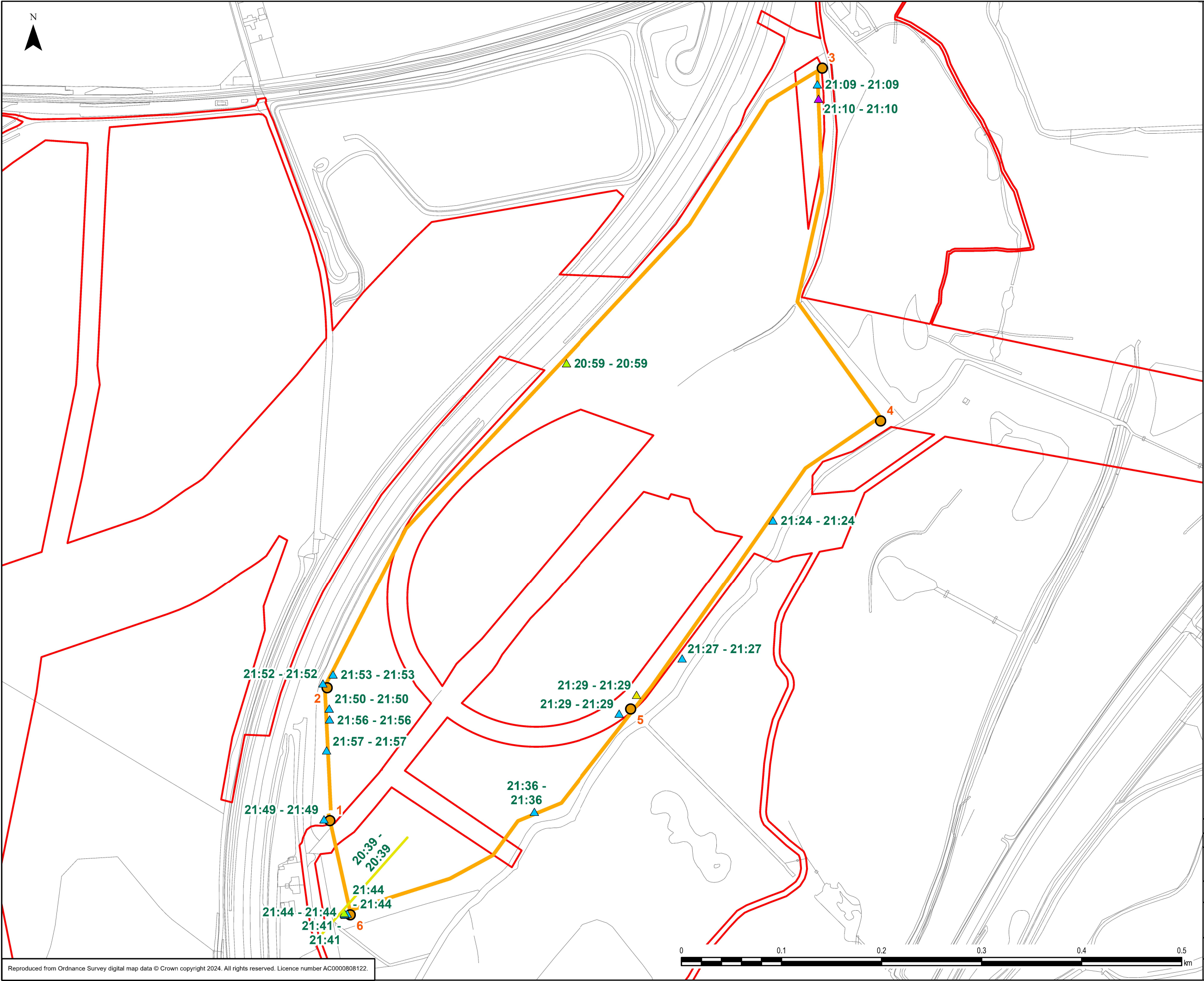
Noctule

Soprano pipistrelle

Bat Activity - Line

Noctule

0	22/01/2025	ENVIRONMENTAL STATEMENT	EB	DF	RW
Rev	Date	Description	GIS	Chk	App
nationalgrid					
Scheme: SEA LINK					
Document Title: KENT NIGHTTIME BAT WALKOVER - JULY 2023 OVERVIEW					
Creator: EB	Date: 22/01/2025	Checker: DF	Date: 22/01/2025	Approver: RW	Date: 22/01/2025
Document Ref: FIGURE 6.4.3.2.L.2	Scale: 1:8,500	Format: A3	Sheets: 1	Rev: 0	



Legend

Kent Onshore Scheme Boundary

Transect 1 Point

Transect 1 Line

Bat Activity - Point

▲ Common pipistrelle

▲ Myotis species

▲ Noctule

▲ Soprano pipistrelle

Bat Activity - Line

— Noctule

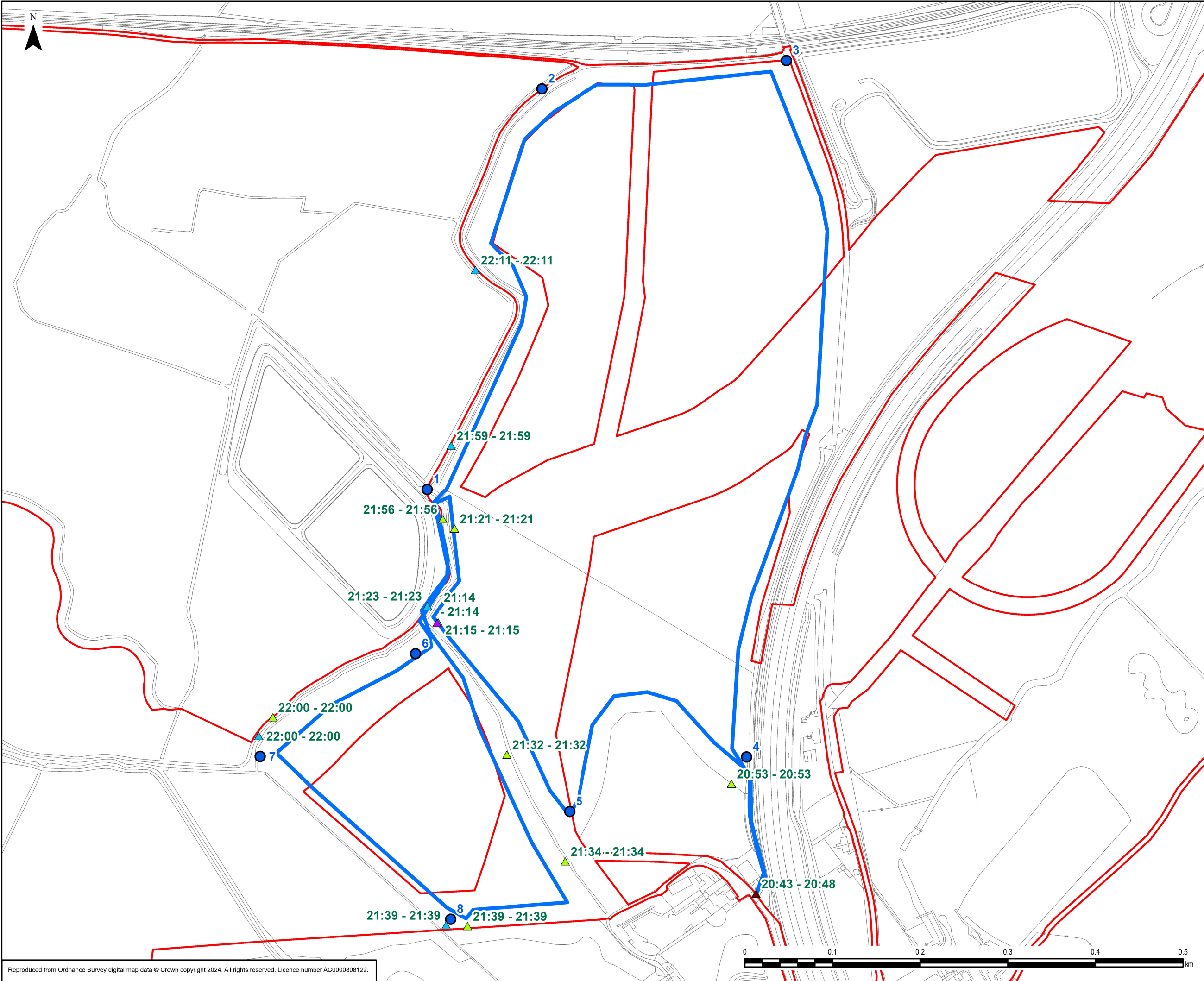
0	22/01/2025	ENVIRONMENTAL STATEMENT	EB	DF	RW
Rev	Date	Description	GIS	Chk	App

nationalgrid

Scheme: SEA LINK

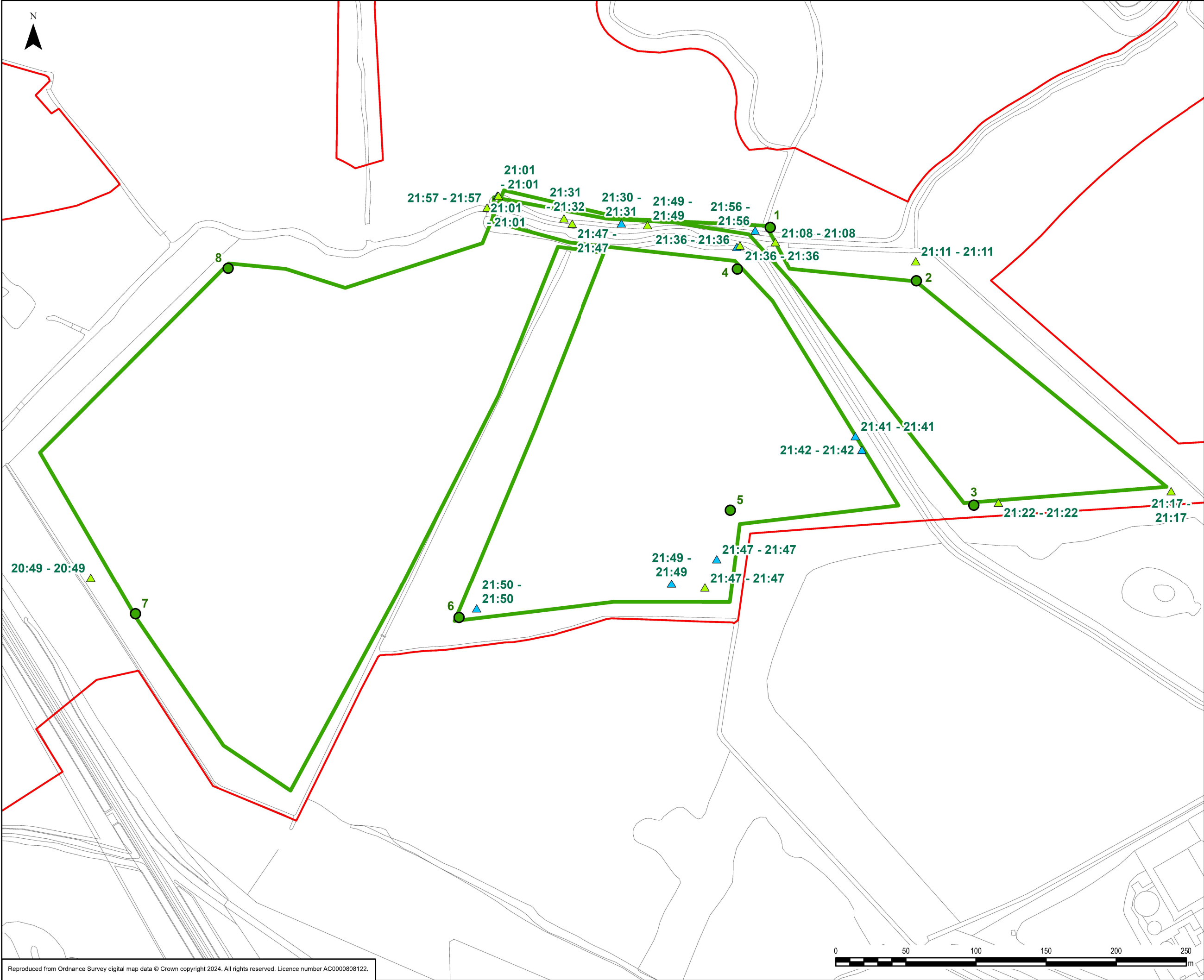
Document Title: KENT NIGHTTIME BAT WALKOVER - JULY 2023
TRANSECT 1

Creator: EB	Date: 22/01/2025	Checker: DF	Date: 22/01/2025	Approver: RW	Date: 22/01/2025
Document Ref: FIGURE 6.4.3.2.L.2	Scale: 1:3,500	Format: A3	Sheets: 1	Rev: 0	



- Legend**
- Kent Onshore Scheme Boundary
 - Transect 2 Point
 - Transect 2 Line
 - Bat Activity - Point
 - Common pipistrelle
 - Myotis species
 - Nathusius' pipistrelle
 - Soprano pipistrelle

0	22/01/2025	ENVIRONMENTAL STATEMENT	EB	DF	RW
Rev	Date	Description	GIS	Chk	App
nationalgrid					
Scheme: SEA LINK					
Document Title: KENT NIGHTTIME BAT WALKOVER - JULY 2023 TRANSECT 2					
Creator: EB	Date: 22/01/2025	Checker: DF	Date: 22/01/2025	Approver: RW	Date: 22/01/2025
Document Ref: FIGURE 6.4.3.2.L.2	Scale: 1:4,000	Format: A3	Sheets: 1	Rev: 0	



Legend

Kent Onshore Scheme Boundary

Transect 3 Point

Transect 3 Line

Bat Activity - Point

Common pipistrelle

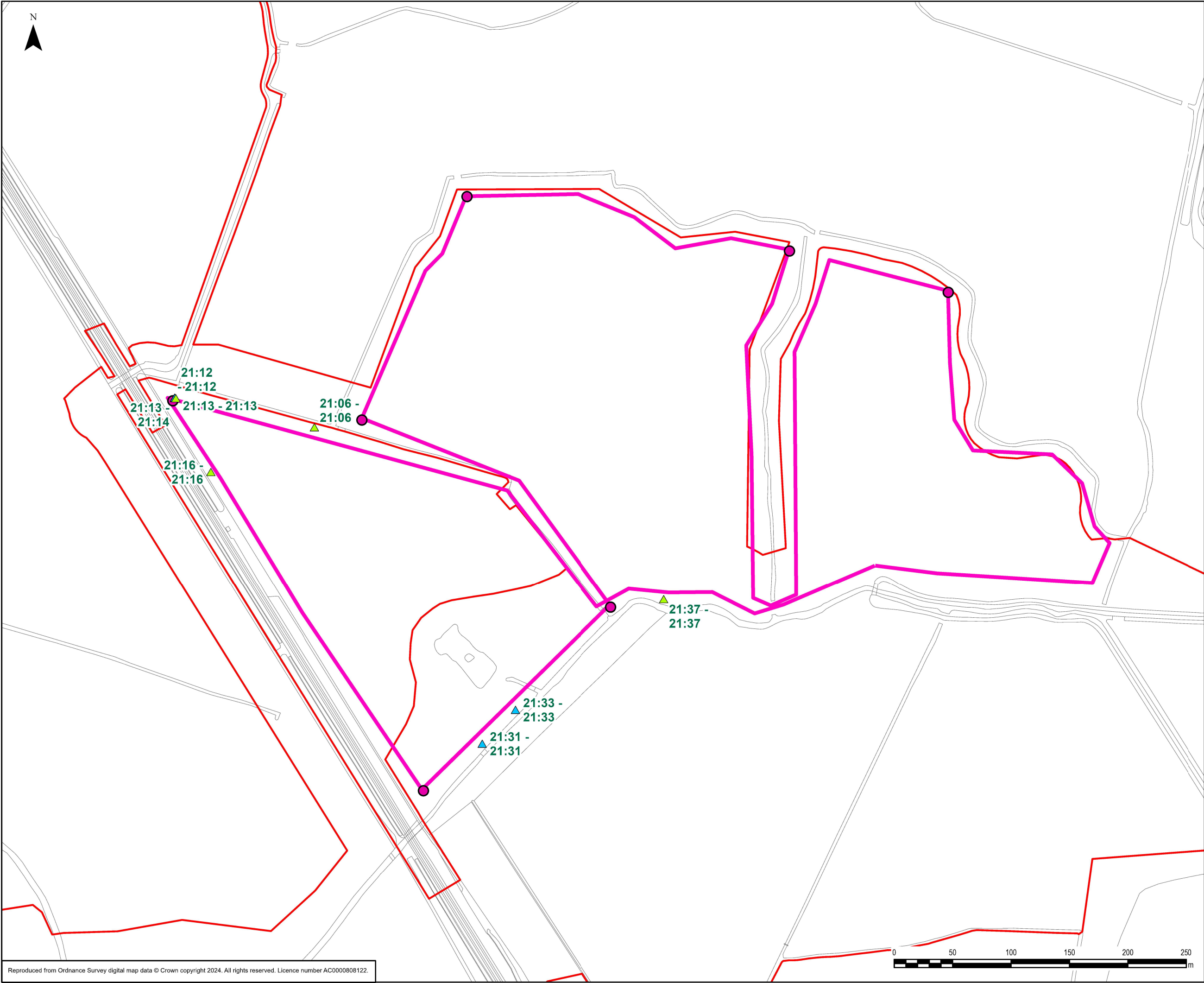
Leisler's Bat

Soprano pipistrelle

0	22/01/2025	ENVIRONMENTAL STATEMENT	EB	DF	RW
Rev	Date	Description	GIS	Chk	App
nationalgrid					
Scheme: SEA LINK					
Document Title: KENT NIGHTTIME BAT WALKOVER - JULY 2023 TRANSECT 3					
Creator: EB	Date: 22/01/2025	Checker: DF	Date: 22/01/2025	Approver: RW	Date: 22/01/2025
Document Ref: FIGURE 6.4.3.2.L.2	Scale: 1:2,500	Format: A3	Sheets: 1	Rev: 0	

Reproduced from Ordnance Survey digital map data © Crown copyright 2024. All rights reserved. Licence number AC0000808122.

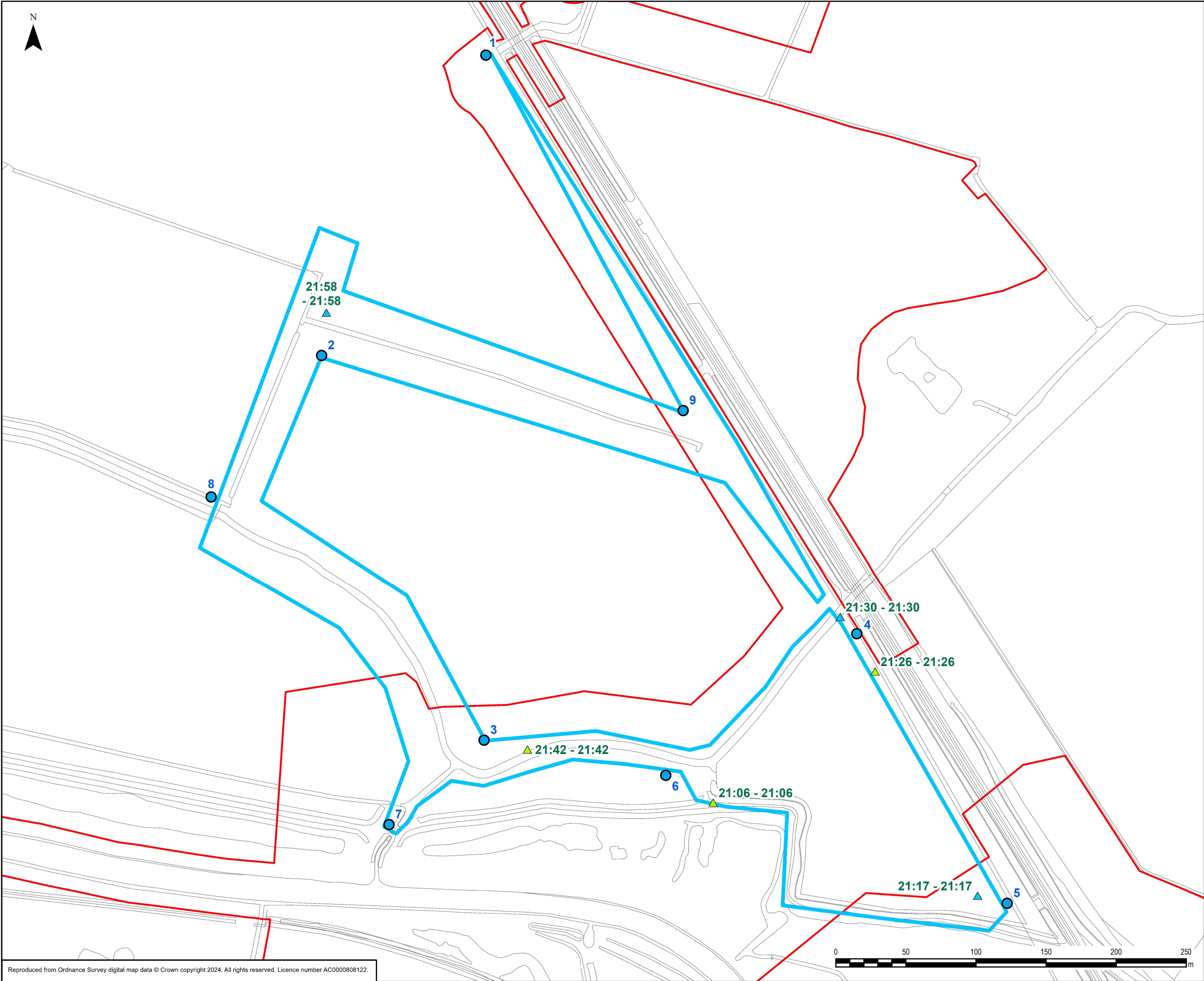
Document Path: 'na.aecomnet.com\LFS\EMEA\Manchester-UK\MCR5\Legacy\UKMCR1FP002-V11E\Proposal\3512\SEAL GIS\02_Maps\Environmental Statement\Landscape\Sea_Link_ES_Fig_6-4-2-1-5_Landscape_Character_District_20240906_TC



Legend

- Kent Onshore Scheme Boundary
- Transect 4 Point
- Transect 4 Line
- Bat Activity - Point
 - Common pipistrelle
 - Soprano pipistrelle

0	22/01/2025	ENVIRONMENTAL STATEMENT	EB	DF	RW
Rev	Date	Description	GIS	Chk	App
nationalgrid					
Scheme: SEA LINK					
Document Title: KENT NIGHTTIME BAT WALKOVER - JULY 2023 TRANSECT 4					
Creator: EB	Date: 22/01/2025	Checker: DF	Date: 22/01/2025	Approver: RW	Date: 22/01/2025
Document Ref: FIGURE 6.4.3.2.L.2	Scale: 1:3,000	Format: A3	Sheets: 1	Rev: 0	



Legend

- Kent Onshore Scheme Boundary
- Transect 5 Point
- Transect 5 Line

Bat Activity - Point

- Common pipistrelle
- Soprano pipistrelle

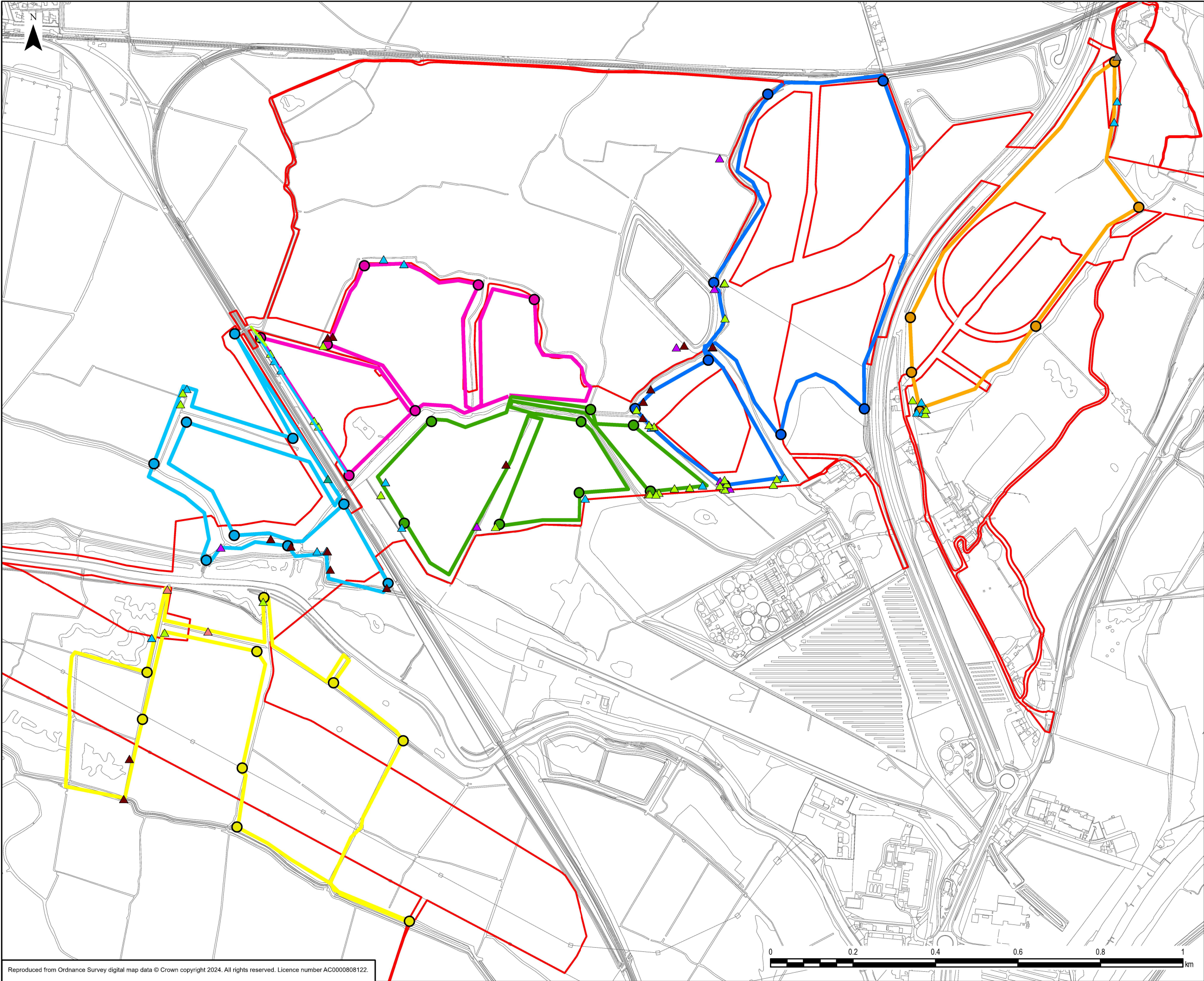
0	22/01/2025	ENVIRONMENTAL STATEMENT	EB	DF	RW
Rev	Date	Description	GIS	Chk	App

nationalgrid

Scheme: SEA LINK

Document Title: KENT NIGHTTIME BAT WALKOVER - JULY 2023
TRANSECT 5

Creator: EB	Date: 22/01/2025	Checker: DF	Date: 22/01/2025	Approver: RW	Date: 22/01/2025
Document Ref: FIGURE 6.4.3.2.L.2	Scale: 1:2,500	Format: A3	Sheets: 1	Rev: 0	



Legend

Kent Onshore Scheme Boundary

Transect 1 Point

Transect 1 Line

Transect 2 Point

Transect 2 Line

Transect 3 Point

Transect 3 Line

Transect 4 Point

Transect 4 Line

Transect 5 Point

Transect 5 Line

Transect 6 Point

Transect 6 Line

Bat Activity - Point

Brown long-eared

Common pipistrelle

Leisler's Bat

Myotis species

Nathusius' pipistrelle

Pipistrelle species

Serotine

Soprano pipistrelle

Bat Activity - Line

Common pipistrelle

Soprano pipistrelle

0	22/01/2025	ENVIRONMENTAL STATEMENT	EB	DF	RW
Rev	Date	Description	GIS	Chk	App

nationalgrid

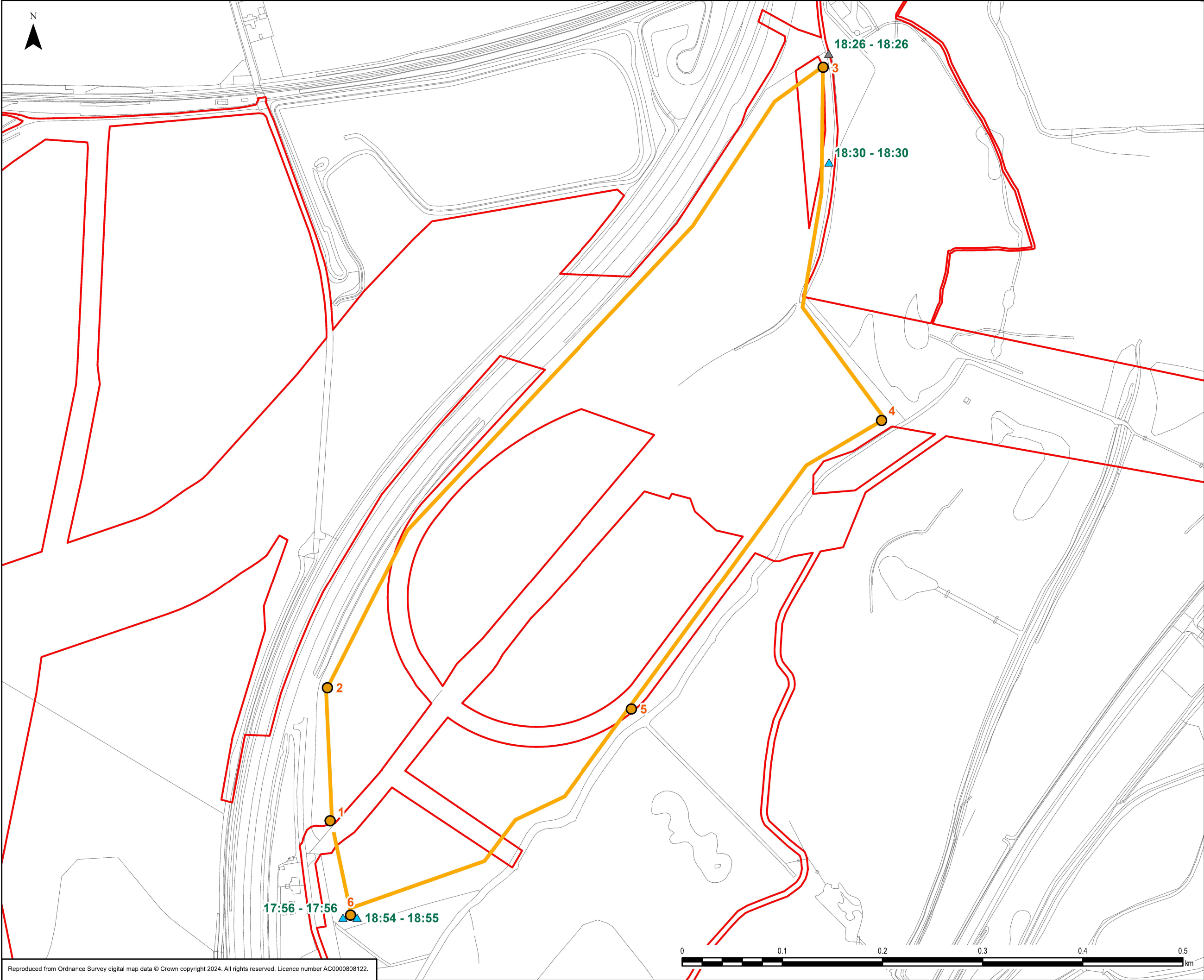
Scheme:

SEA LINK

Document Title:

KENT NIGHTTIME BAT WALKOVER - OCTOBER 2023 OVERVIEW

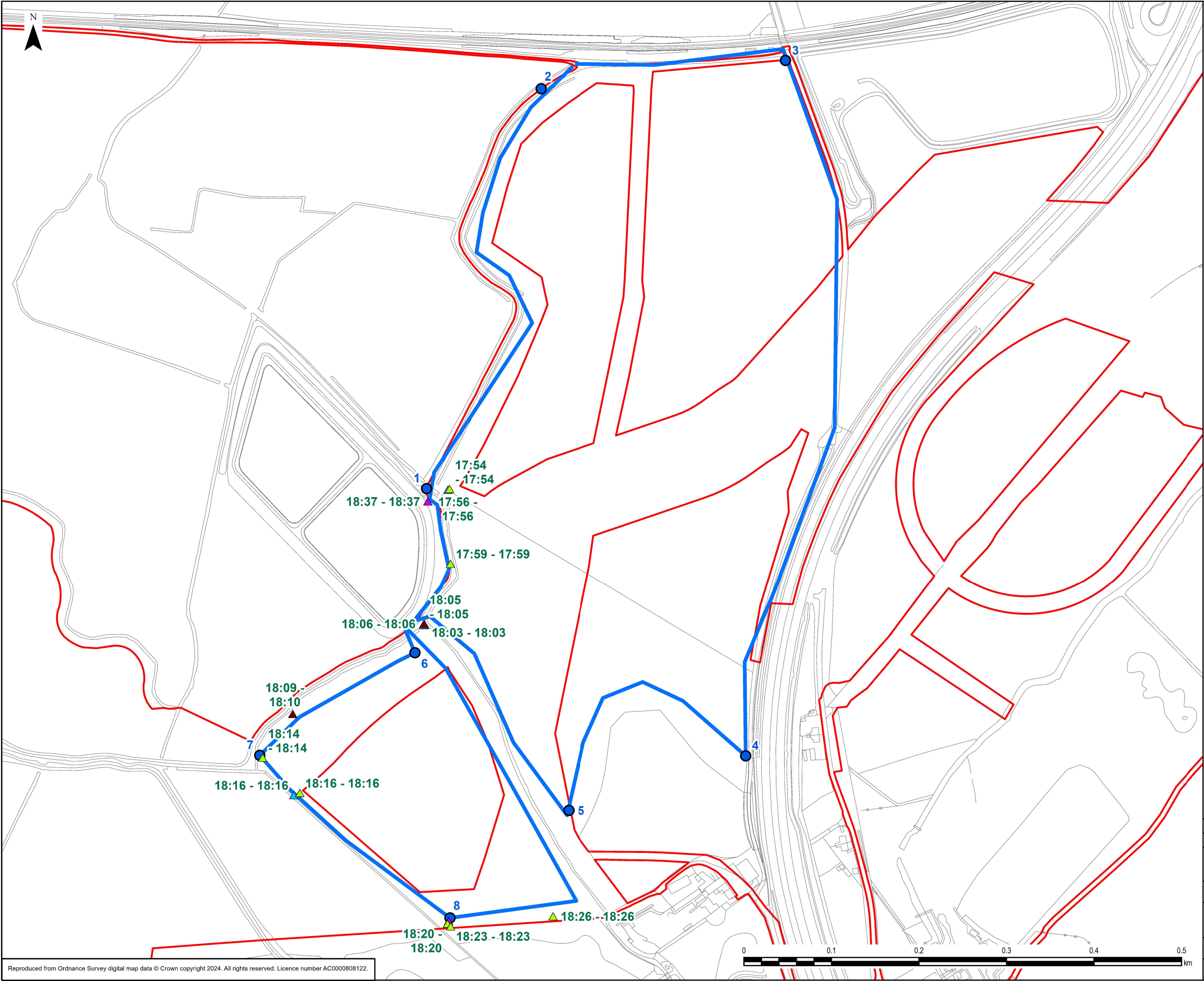
Creator: <div>EB</div>	Date: <div>22/01/2025</div>	Checker: <div>DF</div>	Date: <div>22/01/2025</div>	Approver: <div>RW</div>	Date: <div>22/01/2025</div>
Document Ref: <div>FIGURE 6.4.3.2.L.3</div>	Scale: <div>1:8,500</div>	Format: <div>A3</div>	Sheets: <div>1</div>	Rev: <div>0</div>	



Legend

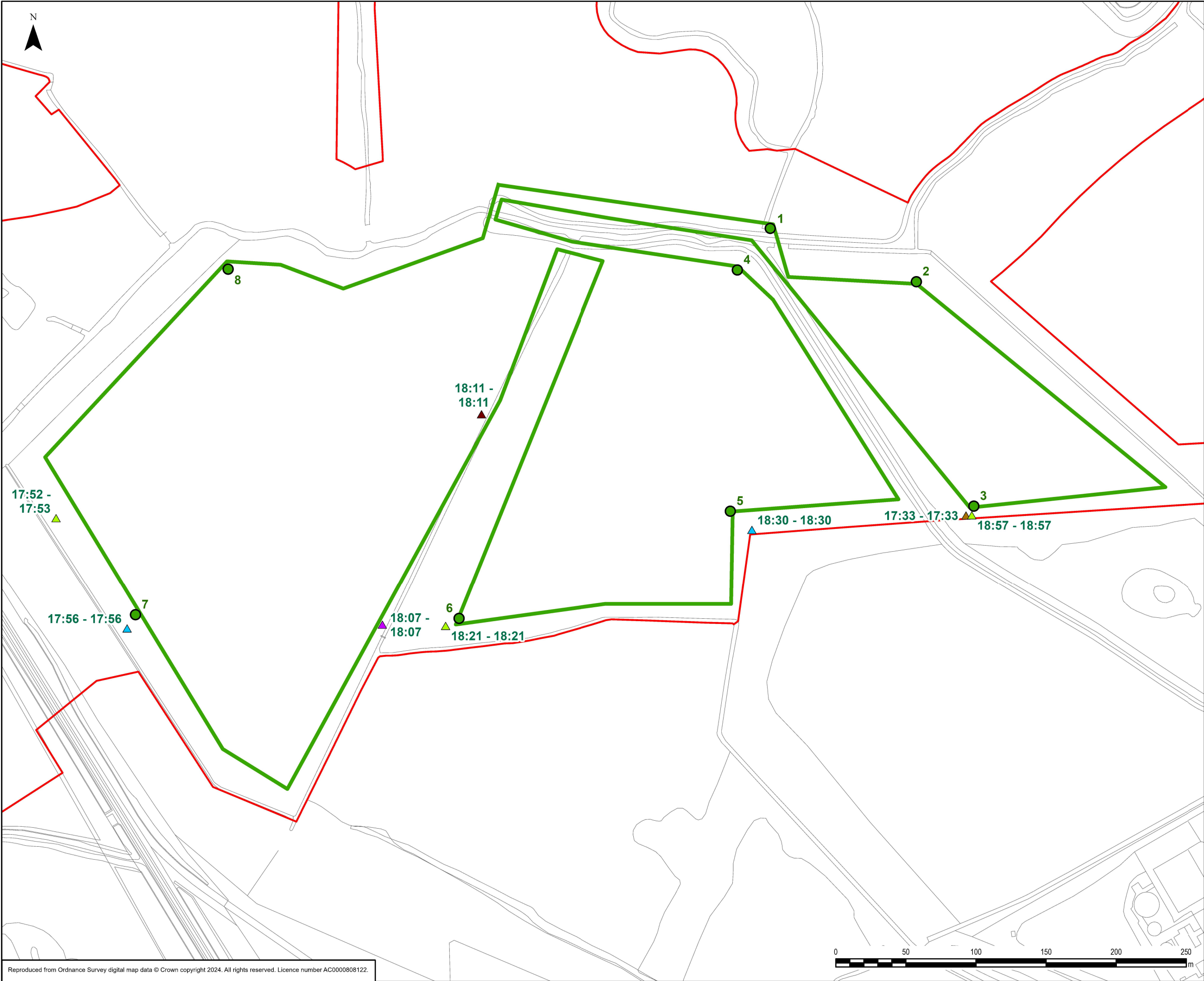
- Kent Onshore Scheme Boundary
- Transect 1 Point
- Transect 1 Line
- Bat Activity - Point
 - Common pipistrelle
 - Pipistrelle species

0	22/01/2025	ENVIRONMENTAL STATEMENT	EB	DF	RW
Rev	Date	Description	GIS	Chk	App
nationalgrid					
Scheme: SEA LINK					
Document Title: KENT NIGHTTIME BAT WALKOVER - OCTOBER 2023 TRANSECT 1					
Creator: EB	Date: 22/01/2025	Checker: DF	Date: 22/01/2025	Approver: RW	Date: 22/01/2025
Document Ref: FIGURE 6.4.3.2.L.3	Scale: 1:3,500	Format: A3	Sheets: 1	Rev: 0	



- Legend**
- Kent Onshore Scheme Boundary
 - Transect 2 Point
 - Transect 2 Line
 - Bat Activity - Point
 - Common pipistrelle
 - Myotis species
 - Nathusius' pipistrelle
 - Soprano pipistrelle

0	22/01/2025	ENVIRONMENTAL STATEMENT	EB	DF	RW
Rev	Date	Description	GIS	Chk	App
nationalgrid					
Scheme: SEA LINK					
Document Title: KENT NIGHTTIME BAT WALKOVER - OCTOBER 2023 TRANSECT 2					
Creator: EB	Date: 22/01/2025	Checker: DF	Date: 22/01/2025	Approver: RW	Date: 22/01/2025
Document Ref: FIGURE 6.4.3.2.L.3	Scale: 1:4,000	Format: A3	Sheets: 1	Rev: 0	



Legend

- Kent Onshore Scheme Boundary
- Transect 3 Point
- Transect 3 Line
- Bat Activity - Point
 - Brown long-eared
 - Common pipistrelle
 - Myotis species
 - Nathusius' pipistrelle
 - Soprano pipistrelle

0	22/01/2025	ENVIRONMENTAL STATEMENT	EB	DF	RW
Rev	Date	Description	GIS	Chk	App

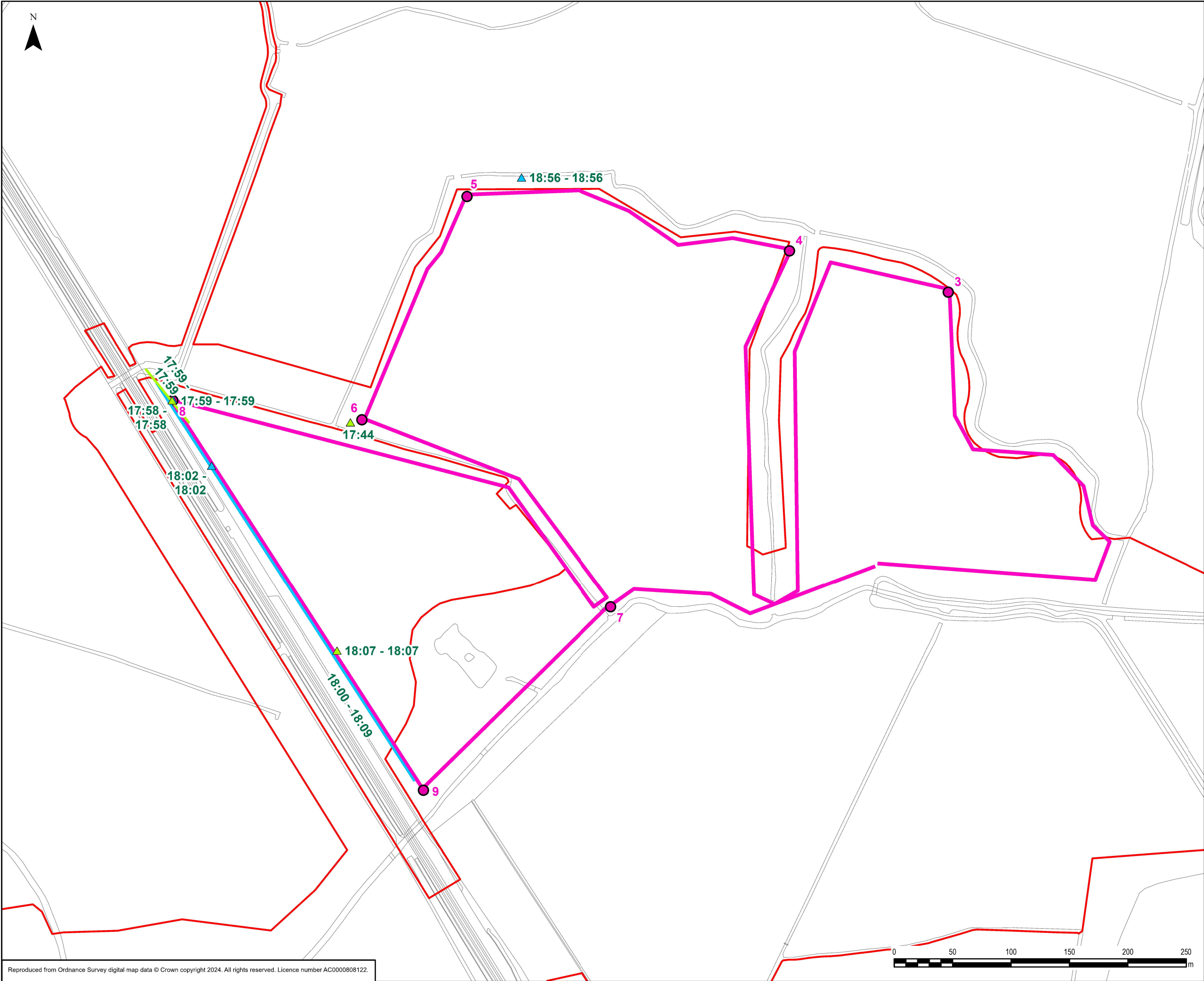
nationalgrid

Scheme:SEA LINK

Document Title:
KENT NIGHTTIME BAT WALKOVER - OCTOBER 2023
TRANSECT 3

Creator: EB	Date: 22/01/2025	Checker: DF	Date: 22/01/2025	Approver: RW	Date: 22/01/2025
----------------	---------------------	----------------	---------------------	-----------------	---------------------

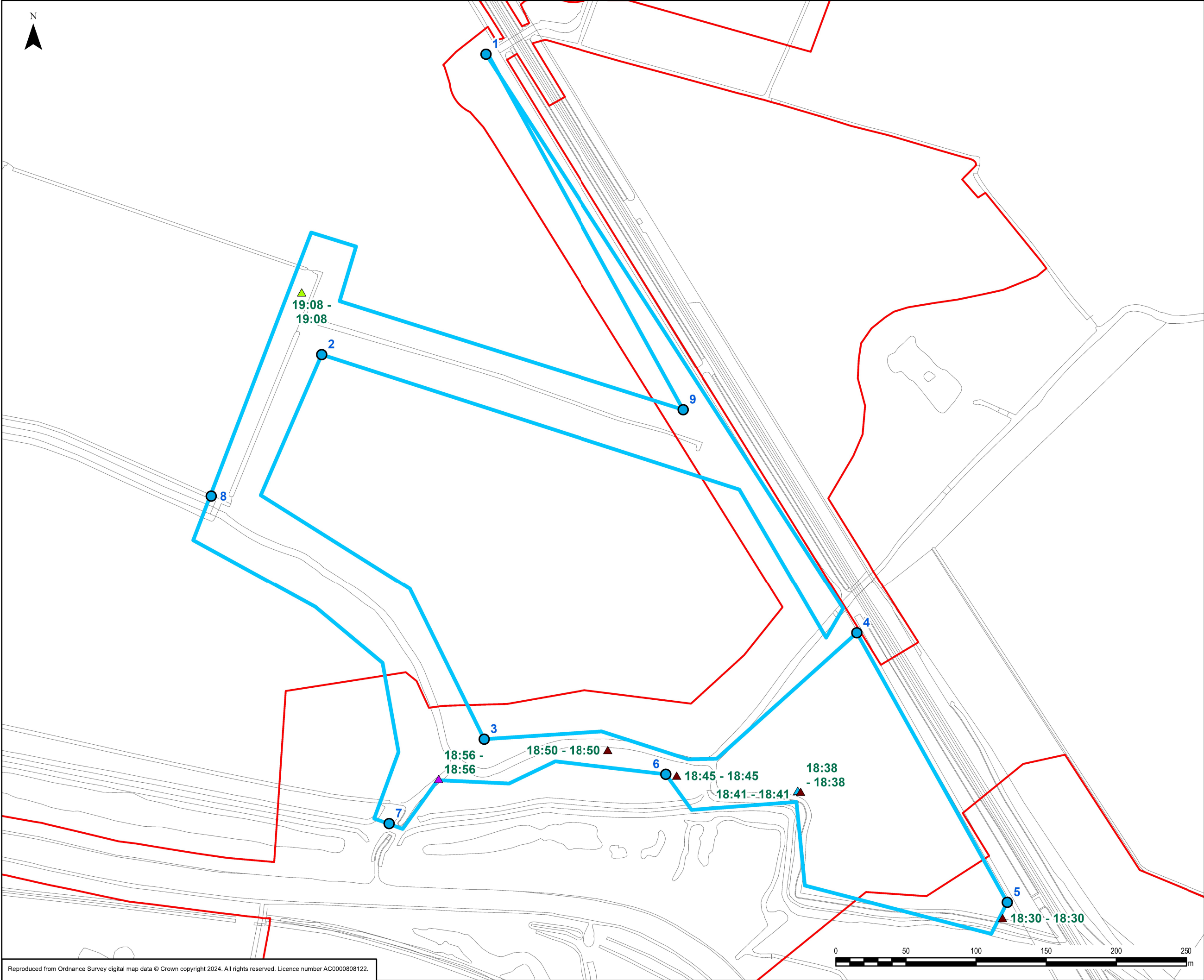
Document Ref: FIGURE 6.4.3.2.L.3	Scale: 1:2,500	Format: A3	Sheets: 1	Rev: 0
-------------------------------------	-------------------	---------------	--------------	-----------



Legend

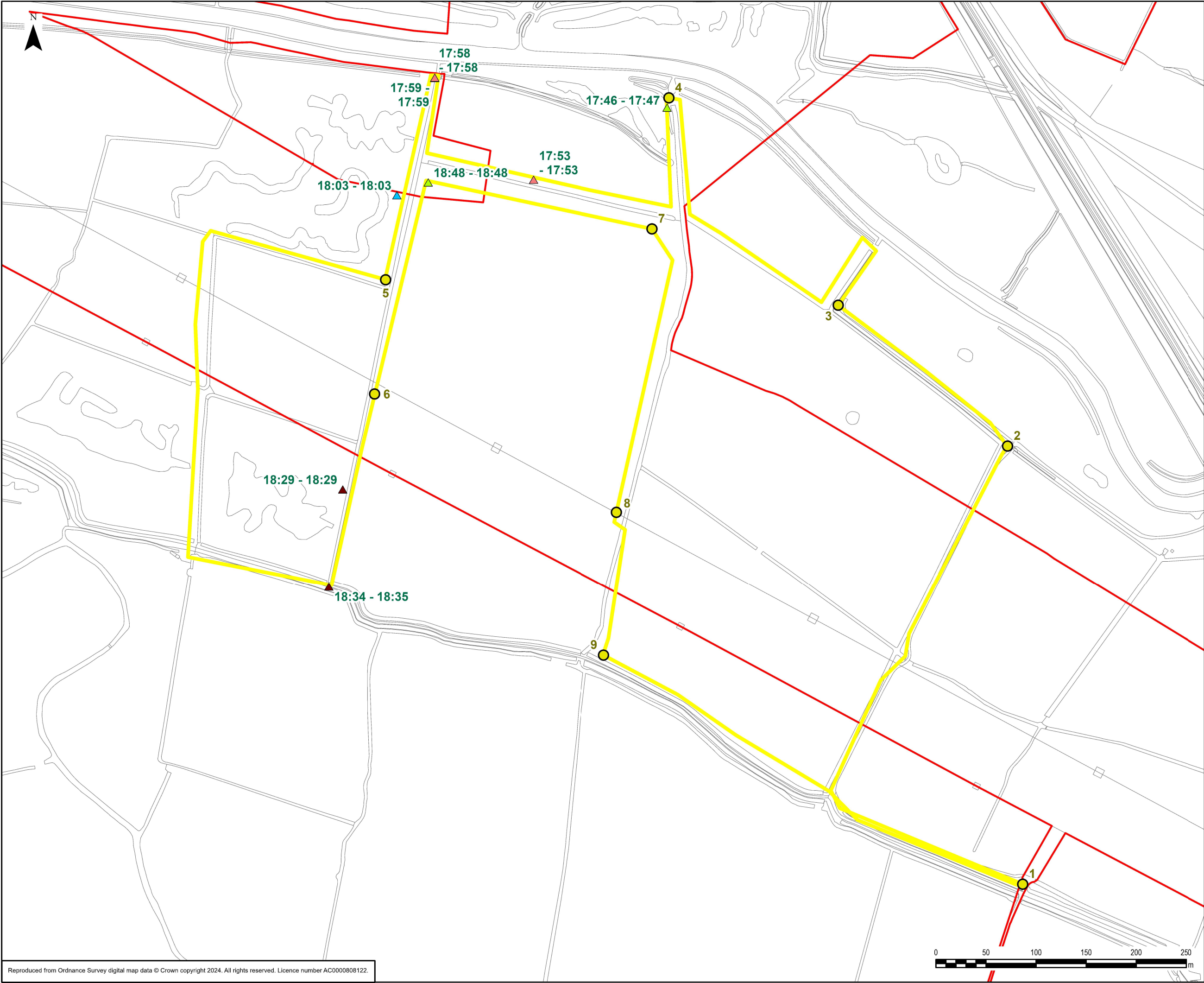
- Kent Onshore Scheme Boundary
- Transect 4 Point
- Transect 4 Line
- Bat Activity - Point
 - Common pipistrelle
 - Soprano pipistrelle
- Bat Activity - Line
 - Common pipistrelle
 - Soprano pipistrelle

0	22/01/2025	ENVIRONMENTAL STATEMENT	EB	DF	RW
Rev	Date	Description	GIS	Chk	App
nationalgrid					
Scheme: SEA LINK					
Document Title: KENT NIGHTTIME BAT WALKOVER - OCTOBER 2023 TRANSECT 4					
Creator: EB	Date: 22/01/2025	Checker: DF	Date: 22/01/2025	Approver: RW	Date: 22/01/2025
Document Ref: FIGURE 6.4.3.2.L.3	Scale: 1:3,000	Format: A3	Sheets: 1	Rev: 0	



- Legend**
- Kent Onshore Scheme Boundary
 - Transect 5 Point
 - Transect 5 Line
 - Bat Activity - Point
 - Common pipistrelle
 - Myotis species
 - Nathusius' pipistrelle
 - Soprano pipistrelle

0	22/01/2025	ENVIRONMENTAL STATEMENT		EB	DF	RW
Rev	Date	Description		GIS	Chk	App
nationalgrid						
Scheme:		SEA LINK				
Document Title: KENT NIGHTTIME BAT WALKOVER - OCTOBER 2023 TRANSECT 5						
Creator: EB	Date: 22/01/2025	Checker: DF	Date: 22/01/2025	Approver: RW	Date: 22/01/2025	
Document Ref: FIGURE 6.4.3.2.L.3	Scale: 1:2,500	Format: A3	Sheets: 1	Rev: 0		



Legend

Kent Onshore Scheme Boundary

Transect 6 Point

Transect 6 Line

Bat Activity - Point

- Common pipistrelle
- Nathusius' pipistrelle
- Serotine
- Soprano pipistrelle

0	22/01/2025	ENVIRONMENTAL STATEMENT	EB	DF	RW
Rev	Date	Description	GIS	Chk	App
nationalgrid					
Scheme: SEA LINK					
Document Title: KENT NIGHTTIME BAT WALKOVER - OCTOBER 2023 TRANSECT 6					
Creator: EB	Date: 22/01/2025	Checker: DF	Date: 22/01/2025	Approver: RW	Date: 22/01/2025
Document Ref: FIGURE 6.4.3.2.L.3	Scale: 1:3,500	Format: A3	Sheets: 1	Rev: 0	

National Grid plc
National Grid House,
Warwick Technology Park,
Gallows Hill, Warwick.
CV34 6DA United Kingdom

Registered in England and Wales
No. 4031152
nationalgrid.com